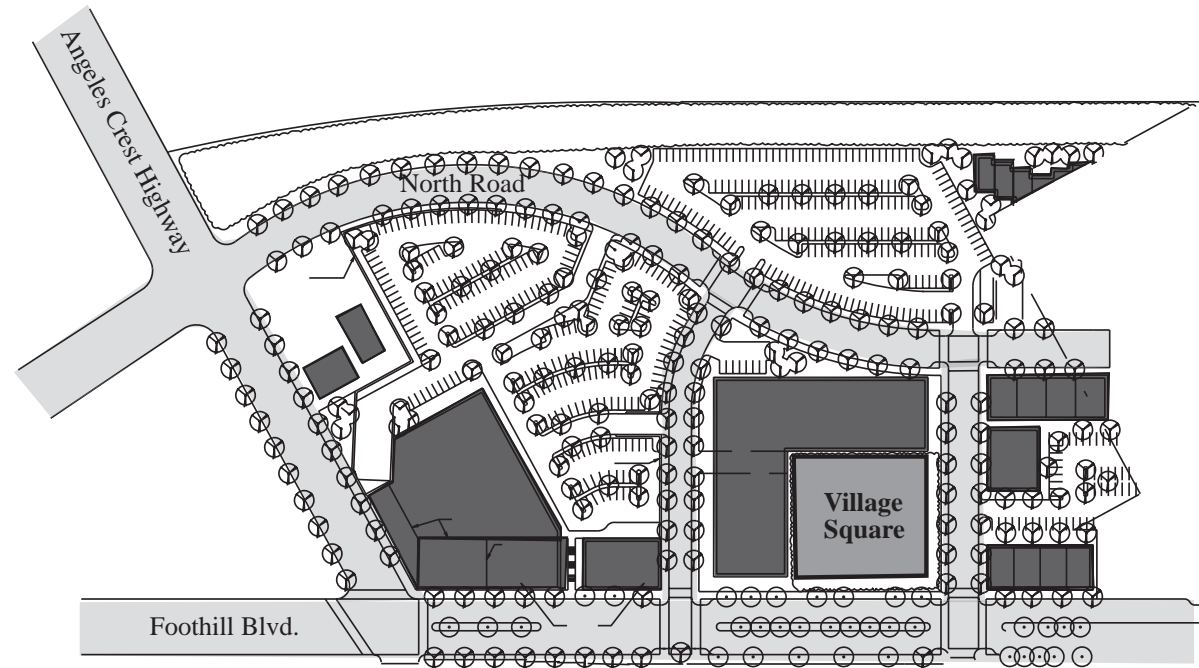


Appendix One:

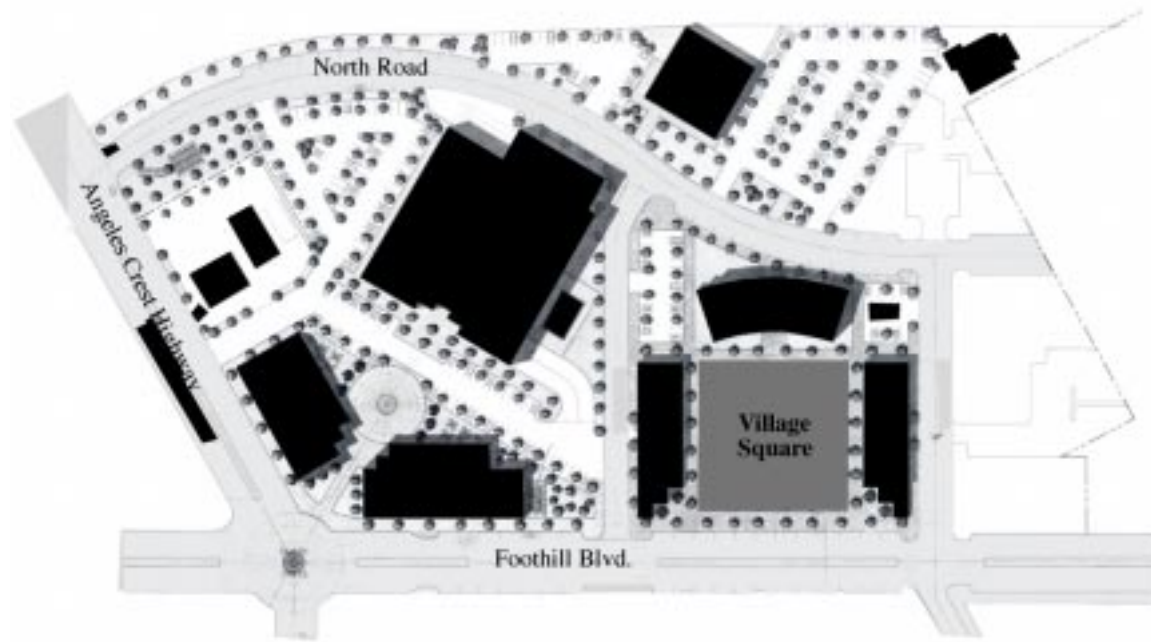
# Conceptual Illustrations for the La Cañada Properties Site

# Appendix 1

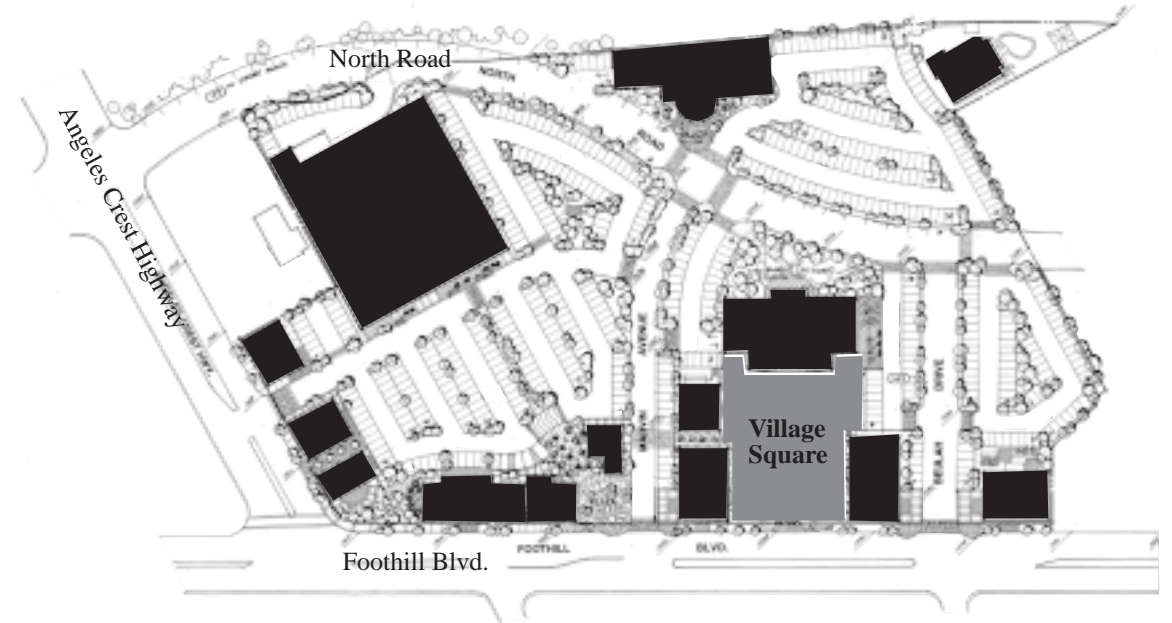
The drawings contained in this Specific Plan are used to convey the intent of the Plan's design standards and guidelines. They represent one way of applying the standards and guidelines and are not intended to regulate site design and layout. To illustrate this point, this Appendix contains three conceptual site plans for the La Cañada Properties site, north of Foothill Boulevard, that differ in overall design, but generally comply with the design standards and guidelines in this Plan.



**Conceptual Plan 1 - La Cañada Properties Site**



Conceptual Plan 2 - La Cañada Properties Site



Conceptual Plan 3 - La Cañada Properties Site

